

15 Miles

From Park Hill HS (START) around School to Congress
 North (Left) on Congress to Prairie View Rd
 East (Right) on Prairie View to Tiffany Springs Rd
 East (Right) on Tiff Sp Rd to Ambassador
 North (Left) on Ambassador to Skyview
 North (Right) on Skyview to 128th
 West (Left) on 128th to Interurban
 South (Left) on Interurban then (Left) on 1st to Cookingham
 West (Right) then South (Left) onto Congress to 107 Terr
 West (Right) on 107 Terr to Ambassador
 South (Left) on Ambassador to Tiff Sp Pkwy
 West (Right) on Tiff Sp Pkwy to Prairie View
 South (Left) on Prairie View to Congress
 South (Right) on Congress to 86 St
 West (Right) on 86th St to 85th Terr
 West (Right) on 85th Terr to Pomona
 South (Left) on Pomona to Park Hill HS (END)

Interval	Total
0.4	0.4
1.0	1.4
0.6	2.0
0.7	2.7
0.5	3.2
4.4	7.6
1.1	8.7
1.1	9.8
1.5	11.3
0.5	11.8
1.1	12.9
0.2	13.1
0.3	13.4
1.3	14.7
0.2	14.9
0.1	15.0
0.4	15.4

55 Miles

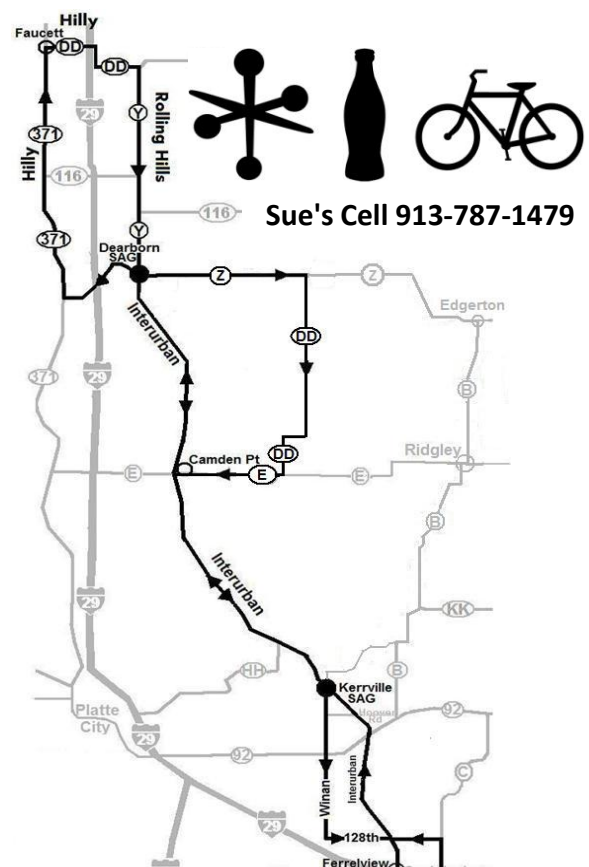
From Park Hill HS (START) around School to Congress
 North (Left) on Congress to Prairie View Rd
 East (Right) on Prairie View to Tiffany Springs Rd
 East (Right) on Tiff Sp Rd to Ambassador
 North (Left) on Ambassador to Skyview
 North (Right) on Skyview to 128th
 West (Left) on 128th to Interurban
 North (Right) on Interurban to Kerrville SAG
 Continue on Interurban to Dearborn SAG
 East (Right) on Z to DD
 South (Right) on DD (bends West then back South) to E
 West (Right) on E to Interurban
 South (Left) on Interurban to Winan
 KERRVILLE SAG just ahead on Interurban
 South (Right) on Winan to 128th
 East (Left) on 128th to Interurban
 South (Left) on Interurban then (Left) on 1st to Cookingham
 West (Right) then South (Left) onto Congress to 107 Terr
 West (Right) on 107 Terr to Ambassador
 South (Left) on Ambassador to Tiff Sp Pkwy
 West (Right) on Tiff Sp Pkwy to Prairie View
 South (Left) on Prairie View to Congress
 South (Right) on Congress to 86 St
 West (Right) on 86th St to 85th Terr
 West (Right) on 85th Terr to Pomona
 South (Left) on Pomona to Park Hill HS (END)

Interval	Total
0.4	0.4
1.0	1.4
0.6	2.0
0.7	2.7
0.5	3.2
4.4	7.6
1.1	8.7
4.2	12.9
11.4	24.3
4.1	28.4
6.1	34.5
2.4	36.9
6.5	43.4
	43.4
3.7	47.1
1.5	48.6
1.1	49.7
1.5	51.2
0.5	51.7
1.1	52.8
0.2	53.0
0.3	53.3
1.3	54.6
0.2	54.8
0.1	54.9
0.4	55.3

71 Miles

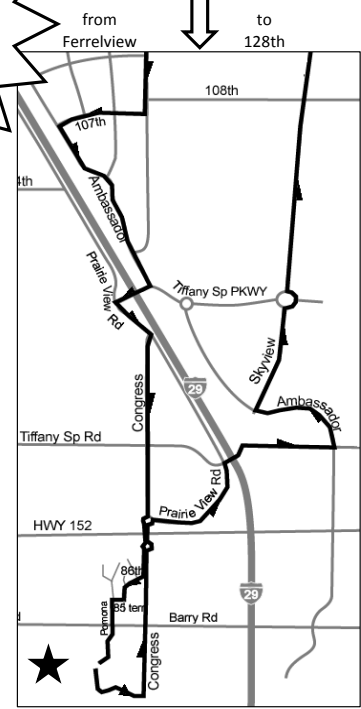
From Park Hill HS (START) around School to Congress
 North (Left) on Congress to Prairie View Rd
 East (Right) on Prairie View to Tiffany Springs Rd
 East (Right) on Tiff Sp Rd to Ambassador
 North (Left) on Ambassador to Skyview
 North (Right) on Skyview to 128th
 West (Left) on 128th to Interurban
 North (Right) on Interurban to Kerrville SAG
 Continue on Interurban to Dearborn SAG
 East (Left) on Z to 371
 North (Right) on 371 to DD
 West (Right) on DD across I-29
 South (Right) then West to Y
 South (Right) on Y to Dearborn SAG
 East (Left) on Z to DD
 South (Right) on DD (bends West then back South) to E
 West (Right) on E to Interurban
 South (Left) on Interurban to Winan
 KERRVILLE SAG just ahead on Interurban
 South (Right) on Winan to 128th
 East (Left) on 128th to Interurban
 South (Left) on Interurban then (Left) on 1st to Cookingham
 West (Right) then South (Left) onto Congress to 107 Terr
 West (Right) on 107 Terr to Ambassador
 South (Left) on Ambassador to Tiff Sp Pkwy
 West (Right) on Tiff Sp Pkwy to Prairie View
 South (Left) on Prairie View to Congress
 South (Right) on Congress to 86 St
 West (Right) on 86th St to 85th Terr
 West (Right) on 85th Terr to Pomona
 South (Left) on Pomona to Park Hill HS (END)

Interval	Total
0.4	0.4
1.0	1.4
0.6	2.0
0.7	2.7
0.5	3.2
4.4	7.6
1.1	8.7
4.2	12.9
11.4	24.3
2.1	26.4
6.1	32.5
1.0	33.5
1.5	35.0
5.0	40.0
4.1	44.1
6.1	50.2
2.4	52.6
6.5	59.1
	59.1
3.7	62.8
1.5	64.3
1.1	65.4
1.5	66.9
0.5	67.4
1.1	68.5
0.2	68.7
0.3	69.0
1.3	70.3
0.2	70.5
0.1	70.6
0.4	71.0



Slight left/right/left jog in Ferrellview

SAG CLOSINGS:
KERRVILLE (1st and Last SAG)
 Closes at 2 PM
DEARBORN (2nd & 3rd*)
 Closes at NOON
ROUTE Closes at 3 PM



Start / Finish details

25 Miles

From Park Hill HS (START) around School to Congress	0.4	0.4
North (Left) on Congress to Prairie View Rd	1.0	1.4
East (Right) on Praiie View to Tiffany Springs Rd	0.6	2.0
East (Right) on Tiff Sp Rd to Ambassador	0.7	2.7
North (Left) on Ambassador to Skyview	0.5	3.2
North (Right) on Skyview to 128th	4.4	7.6
West (Left) on 128th to Interurban	1.1	8.7
North (Right) on Interurban to Kerrville SAG	4.2	12.9
South (Left) on Winan to 128th	3.7	16.6
East (Left) on 128th to Interurban	1.5	18.1
South (Left) on Interurban then (Left) on 1st to Cookingham	1.1	19.2
West (Right) then South (Left) onto Congress to 107 Terr	1.5	20.7
West (Right) on 107 Terr to Ambassador	0.5	21.2
South (Left) on Ambassador to Tiff Sp Pkwy	1.1	22.3
West (Right) on Tiff Sp Pkwy to Prairie View	0.2	22.5
South (Left) on Prairei View to Congress	0.3	22.8
South (Right) on Congress to 86 St	1.3	24.1
West (Right) on 86th St to 85th Terr	0.2	24.3
West (Right) on 85th Terr to Pomona	0.1	24.4
South (Left) on Pomona to Park Hill HS (END)	0.4	24.8

47 Miles

From Park Hill HS (START) around School to Congress	0.4	0.4
North (Left) on Congress to Prairie View Rd	1.0	1.4
East (Right) on Praiie View to Tiffany Springs Rd	0.6	2.0
East (Right) on Tiff Sp Rd to Ambassador	0.7	2.7
North (Left) on Ambassador to Skyview	0.5	3.2
North (Right) on Skyview to 128th	4.4	7.6
West (Left) on 128th to Interurban	1.1	8.7
North (Right) on Interurban to Kerrville SAG	4.2	11.8
Continue on Interurban to Dearborn SAG	11.4	23.2
Return (U-Turn) on Interurban to Kerrville SAG	11.4	34.6
South (Right) on Winan to 128th	3.7	38.3
East (Left) on 128th to Interurban	1.5	39.8
South (Left) on Interurban then (Left) on 1st to Cookingham	1.1	40.9
West (Right) then South (Left) onto Congress to 107 Terr	1.5	42.4
West (Right) on 107 Terr to Ambassador	0.5	42.9
South (Left) on Ambassador to Tiff Sp Pkwy	1.1	44.0
West (Right) on Tiff Sp Pkwy to Prairie View	0.2	44.2
South (Left) on Prairei View to Congress	0.3	44.5
South (Right) on Congress to 86 St	1.3	45.8
West (Right) on 86th St to 85th Terr	0.2	46.0
West (Right) on 85th Terr to Pomona	0.1	46.1
South (Left) on Pomona to Park Hill HS (END)	0.4	46.5

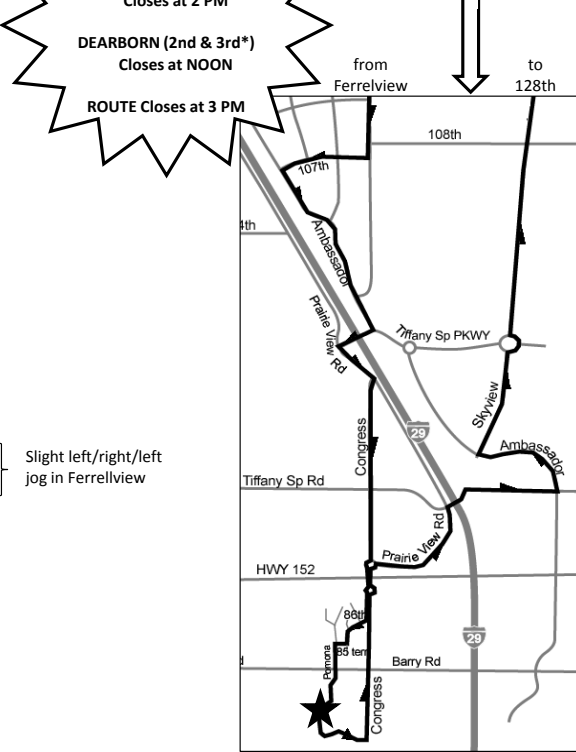
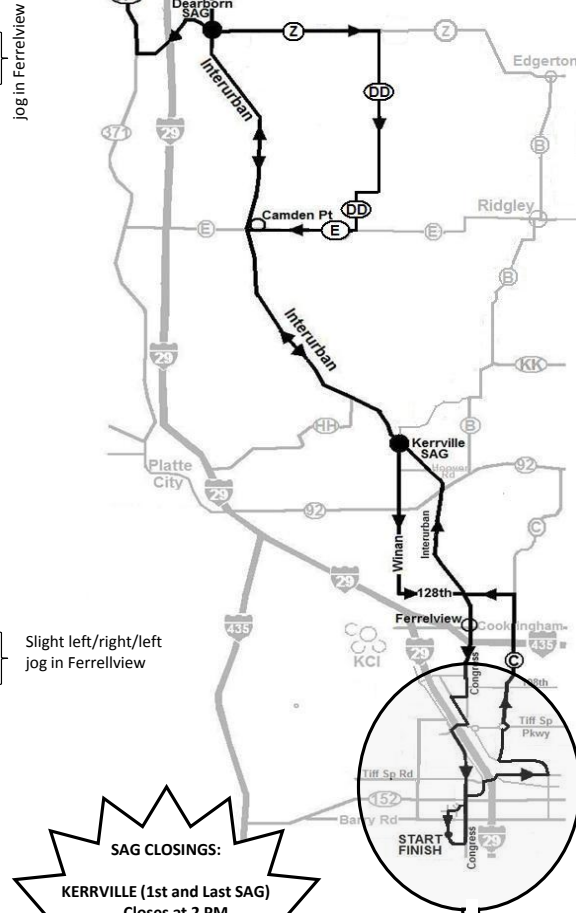
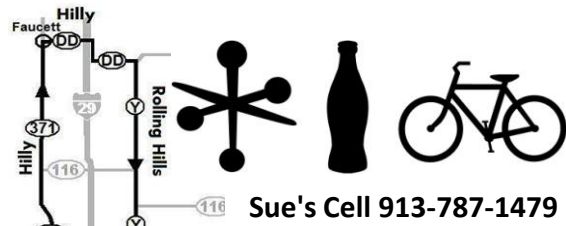
63 Miles

From Park Hill HS (START) around School to Congress	0.4	0.4
North (Left) on Congress to Prairie View Rd	1.0	1.4
East (Right) on Praiie View to Tiffany Springs Rd	0.6	2.0
East (Right) on Tiff Sp Rd to Ambassador	0.7	2.7
North (Left) on Ambassador to Skyview	0.5	3.2
North (Right) on Skyview to 128th	4.4	7.6
West (Left) on 128th to Interurban	1.1	8.7
North (Right) on Interurban to Kerrville SAG	4.2	12.9
Continue on Interurban to Dearborn SAG	11.4	24.3
East (Left) on Z to 371	2.1	26.4
North (Right) on 371 to DD	6.1	32.5
West (Right) on DD across I-29	1.0	33.5
South (Right) then West to Y	1.5	35.0
South (Right) on Y to Dearborn SAG	5.0	40.0
Continue South on Interurban to Kerrville SAG	11.4	51.4
South (Right) on Winan to 128th	3.7	55.1
East (Left) on 128th to Interurban	1.5	56.6
South (Left) on Interurban then (Left) on 1st to Cookingham	1.1	57.7
West (Right) then South (Left) onto Congress to 107 Terr	1.5	59.2
West (Right) on 107 Terr to Ambassador	0.5	59.7
South (Left) on Ambassador to Tiff Sp Pkwy	1.1	60.8
West (Right) on Tiff Sp Pkwy to Prairie View	0.2	61.0
South (Left) on Prairei View to Congress	0.3	61.3
South (Right) on Congress to 86 St	1.3	62.6
West (Right) on 86th St to 85th Terr	0.2	62.8
West (Right) on 85th Terr to Pomona	0.1	62.9
South (Left) on Pomona to Park Hill HS (END)	0.4	63.3

Interval	Total
0.4	0.4
1.0	1.4
0.6	2.0
0.7	2.7
0.5	3.2
4.4	7.6
1.1	8.7
4.2	12.9
3.7	16.6
1.5	18.1
1.1	19.2
1.5	20.7
0.5	21.2
1.1	22.3
0.2	22.5
0.3	22.8
1.3	24.1
0.2	24.3
0.1	24.4
0.4	24.8

Interval	Total
0.4	0.4
1.0	1.4
0.6	2.0
0.7	2.7
0.5	3.2
4.4	7.6
1.1	8.7
4.2	11.8
11.4	23.2
11.4	34.6
3.7	38.3
1.5	39.8
1.1	40.9
1.5	42.4
0.5	42.9
1.1	44.0
0.2	44.2
0.3	44.5
1.3	45.8
0.2	46.0
0.1	46.1
0.4	46.5

Interval	Total
0.4	0.4
1.0	1.4
0.6	2.0
0.7	2.7
0.5	3.2
4.4	7.6
1.1	8.7
4.2	12.9
11.4	24.3
2.1	26.4
6.1	32.5
1.0	33.5
1.5	35.0
5.0	40.0
11.4	51.4
3.7	55.1
1.5	56.6
1.1	57.7
1.5	59.2
0.5	59.7
1.1	60.8
0.2	61.0
0.3	61.3
1.3	62.6
0.2	62.8
0.1	62.9
0.4	63.3



SAG CLOSINGS:
KERRVILLE (1st and Last SAG)
 Closes at 2 PM
DEARBORN (2nd & 3rd*)
 Closes at NOON
ROUTE Closes at 3 PM

Slight left/right/left jog in Ferrelview

Start / Finish details